

 Scheduled Monuments comprising Hadrian's Wall World Heritage property
 World Heritage property Buffer Zone
 Post April 2011 monument identification number (National Heritage List for England) and monument's area in square metres
 12345 Pre April 2011 monument identifier

0 0.5 1 1.5km
 Scale 1:60,000
 Map Extent
 Lat: 55.0775
 Long: -1.4180
 Lat: 54.9266

ID: 1010617 (98,639 m²)

ID: 1010616 (131,430 m²)

ID: 1003796 (30,158 m²)

ID: 1003790 (47,510 m²)

ID: 1003789 (72,201 m²)

ID: 1003503 (1,306 m²)

ID: 1003502 (385 m²)

ID: 1003505 (121 m²)

ID: 1003501 (1,562 m²)

ID: 1003497 (3,021 m²)

ID: 1003504 (1,724 m²)

ID: 1003500 (3,414 m²)

ID: 1003498 (3,503 m²)

ID: 1003499 (4,864 m²)

ID: 1020126 (10,116 m²)

ID: 1003512 (1,155 m²)

ID: 1003508 (1,022 m²)

ID: 1003511 (837 m²)

ID: 1003507 (1,436 m²)

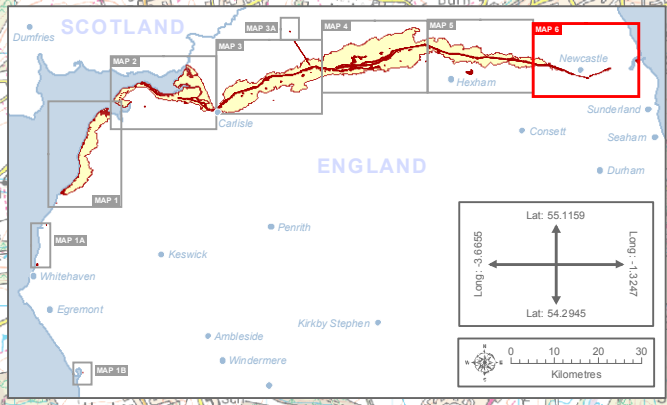
ID: 1005915 (2,150 m²)

ID: 1005914 (15,713 m²)

ID: 1003506 (1,604 m²)

ID: 1003510 (2,382 m²)

ID: 1005910 (35,367 m²)



 ENGLISH HERITAGE
Frontiers of the Roman Empire (430 ter):
Hadrian's Wall
 MAP 6: Haddon-on-the-Wall (west) to South Shields (east)
 © English Heritage (February 2015)
 © Crown Copyright and database right 2015. All rights reserved.
 Ordnance Survey Licence number 100024900.